




2015

Township of Adjala-Tosorontio

Map Book

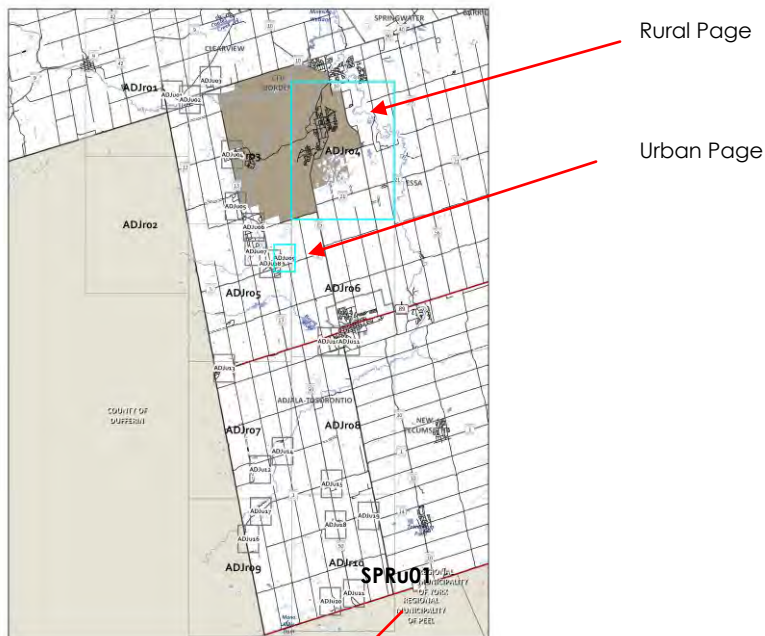


Key Map/ Map Book Index

The key map provides a basic overview of the municipality with each page labelled. If you know the approximately location of the street you are searching for you can use the key map to quickly find the page needed. **OR** Use the index at the back of the map book which lists all of the streets alphabetically with a page reference.

Map book pages are either Rural or Urban in scale. The larger grid squares are rural and the smaller grid squares are urban.

- Rural pages are small scale maps and show less detail and a larger geographic area.
- Urban are large scale maps and show more detail and a smaller geographic area.



Page Reference

Each map book page is affixed with a page number, which can be found in the lower right hand corner. Each page number has a prefix, u or r.

A “u” prefix indicates an urban map at a scale of 1:8,000 and an “r” prefix indicates a rural map at a scale 1:40,000.


















Street Name
Robinson Road

Page Reference
r6,u3,u4,u5

This road segment can be found on rural page 6, and urban page 3, 4, and 5

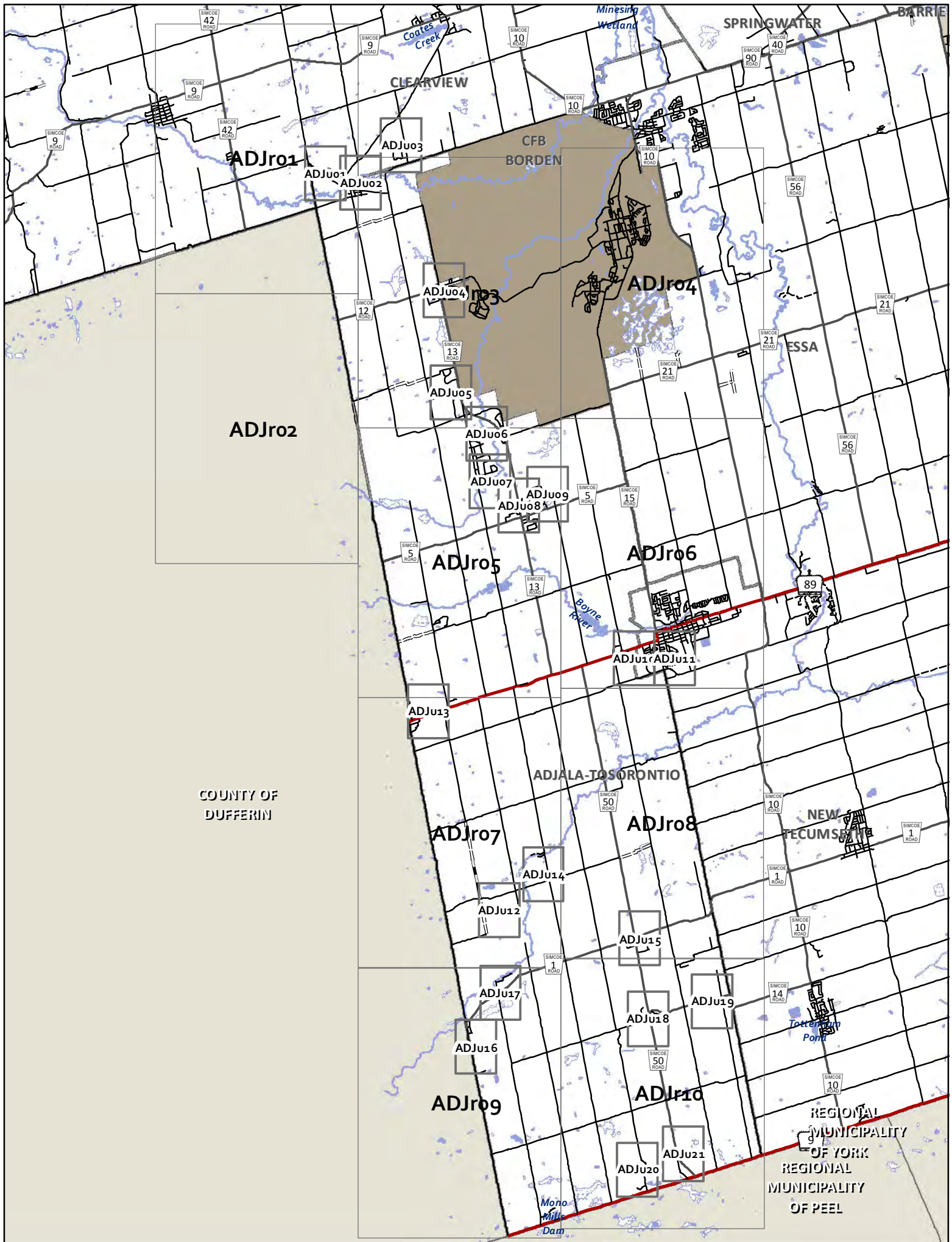
Legend

The following map elements are included in the map book:

-  Provincial Highway
-  County Road
-  Local Road
-  Local Road - Seasonal
-  Private Road
-  Unassumed Road
-  Unopened Road
-  911 Water Access
-  5m Contours
-  Water
-  Wetland
-  Municipal Border
-  Separated City
-  CFB Borden
-  First Nations Land
-  Treed, Hedgerow, Plantation
-  Urban Area

The County of Simcoe provides this map book as a reference only and has not customized the information contained within for any specific purpose. The map book was generated from Geographic Information System (GIS) data maintained by different sources. Some limitations of use may apply based upon restrictions imposed by other sources. Areas depicted within the map book are approximate, and are not necessarily accurate to mapping, surveying, or engineering standards. The map book is intended as an aid to navigation only and may not be suitable for some uses, is subject to change without notice, and may not be complete, accurate or current. This map book is not a legal survey. The County reserves the right to change, restrict or discontinue production of this map book at any time.

This map book may not be copied, modified, distributed, transmitted, displayed, reproduced, published, licensed, used on any website, transferred or sold in whole or in part either voluntarily or by operation of law.



ADJro1

ADJu01
ADJu02

ADJu03

CFB
BORDEN

ADJro4

ADJu04

ADJu05

ADJro2

ADJu06

ADJu07

ADJu08

ADJu09

ADJro5

ADJro6

ADJu10
ADJu11

ADJu13

ADJALA-TOSORNTIO

ADJro7

ADJro8

ADJu14

ADJu12

ADJu15

ADJu17

ADJu18

ADJu19

ADJro9

ADJro10

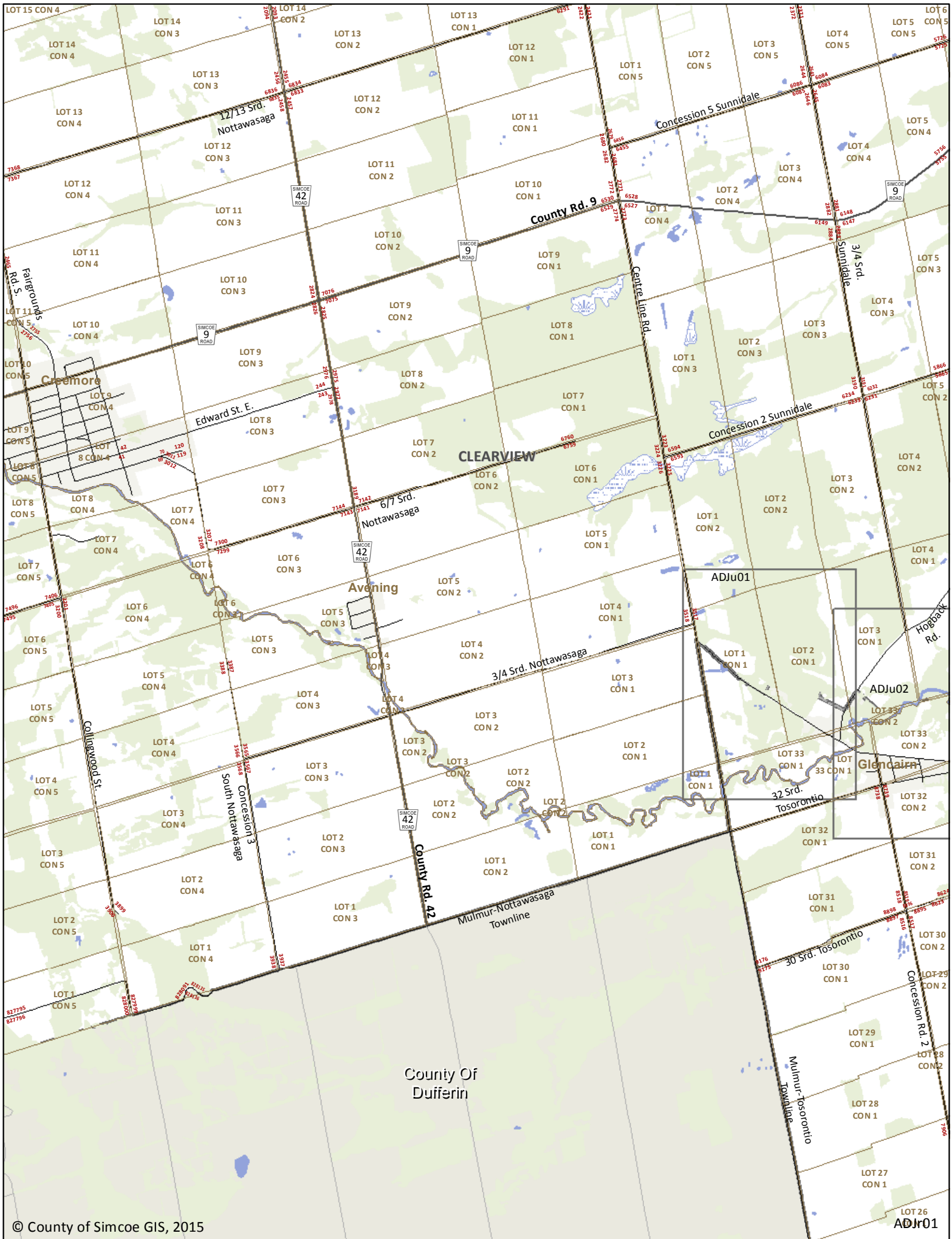
ADJu16

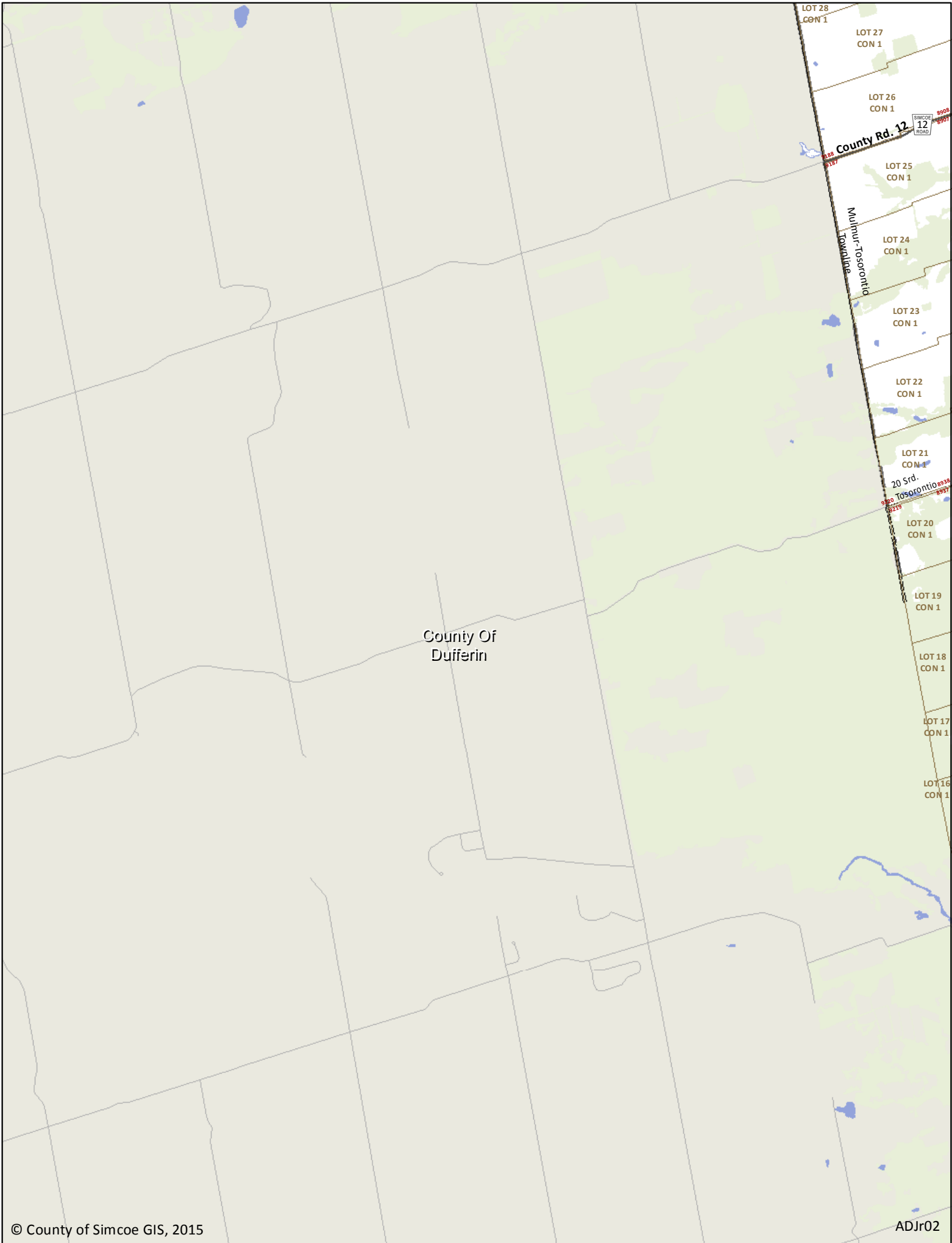
ADJu20

ADJu21

COUNTY OF
DUFFERIN

REGIONAL
MUNICIPALITY
OF YORK
REGIONAL
MUNICIPALITY
OF PEEL





LOT 28
CON 1

LOT 27
CON 1

LOT 26
CON 1

LOT 25
CON 1

LOT 24
CON 1

LOT 23
CON 1

LOT 22
CON 1

LOT 21
CON 1

LOT 20
CON 1

LOT 19
CON 1

LOT 18
CON 1

LOT 17
CON 1

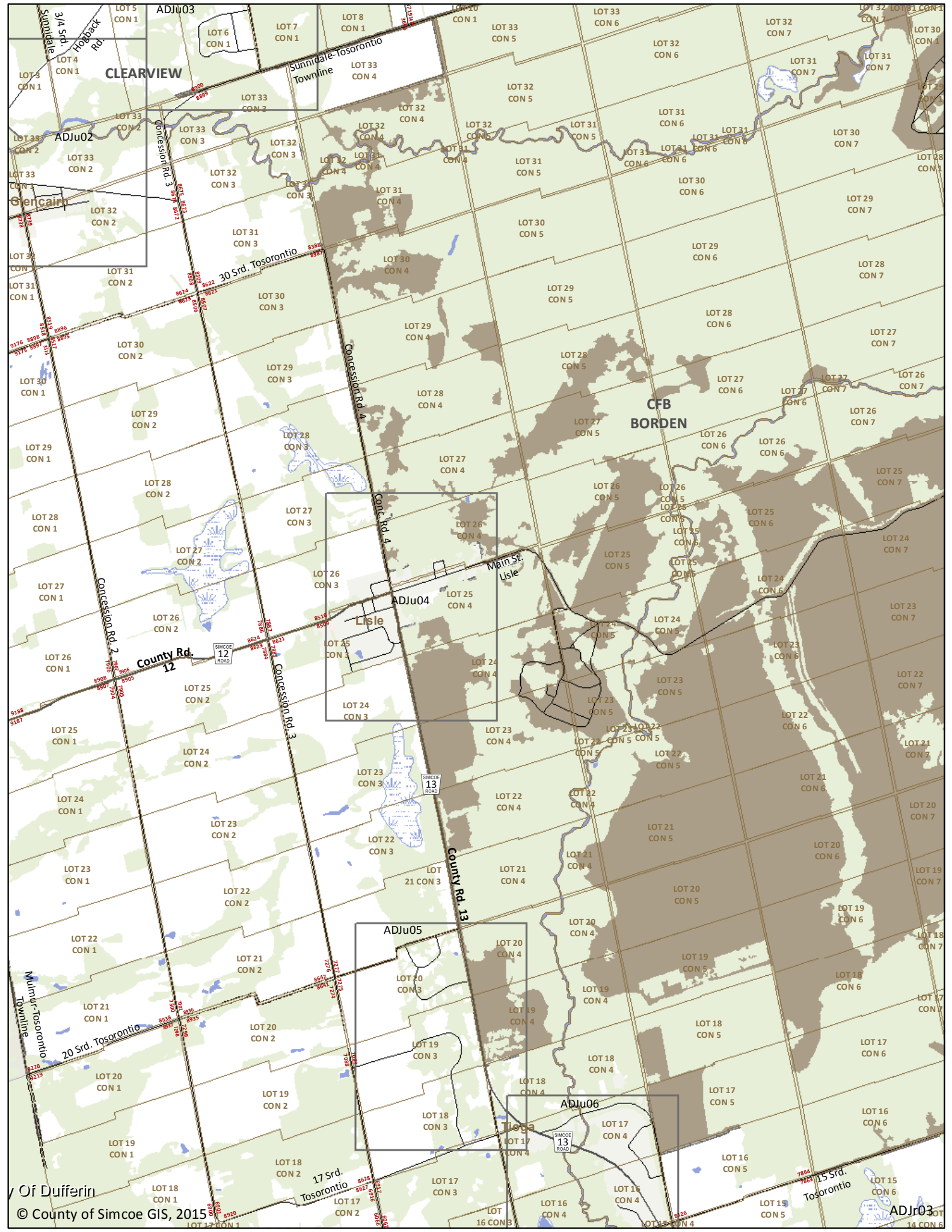
LOT 16
CON 1

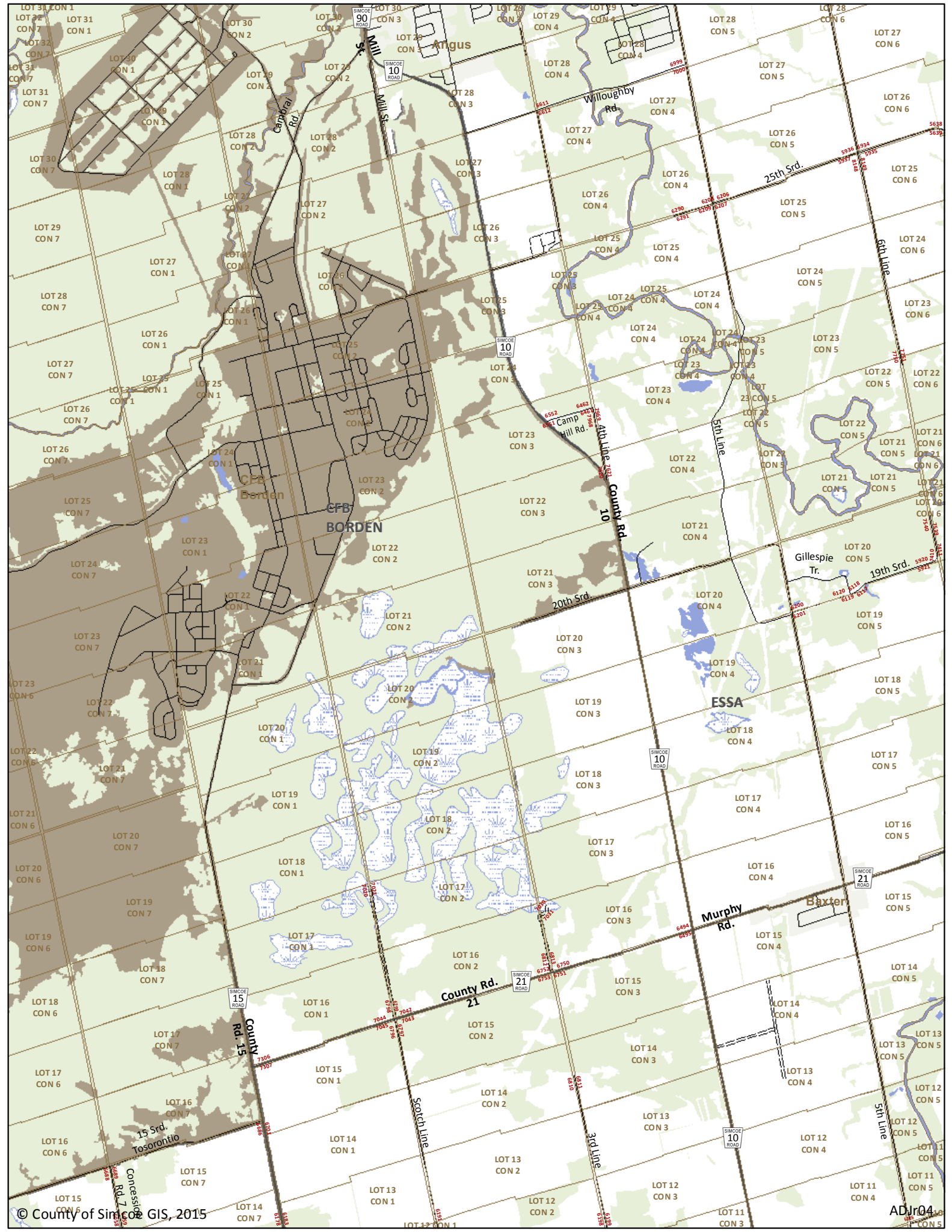
County Rd. 12

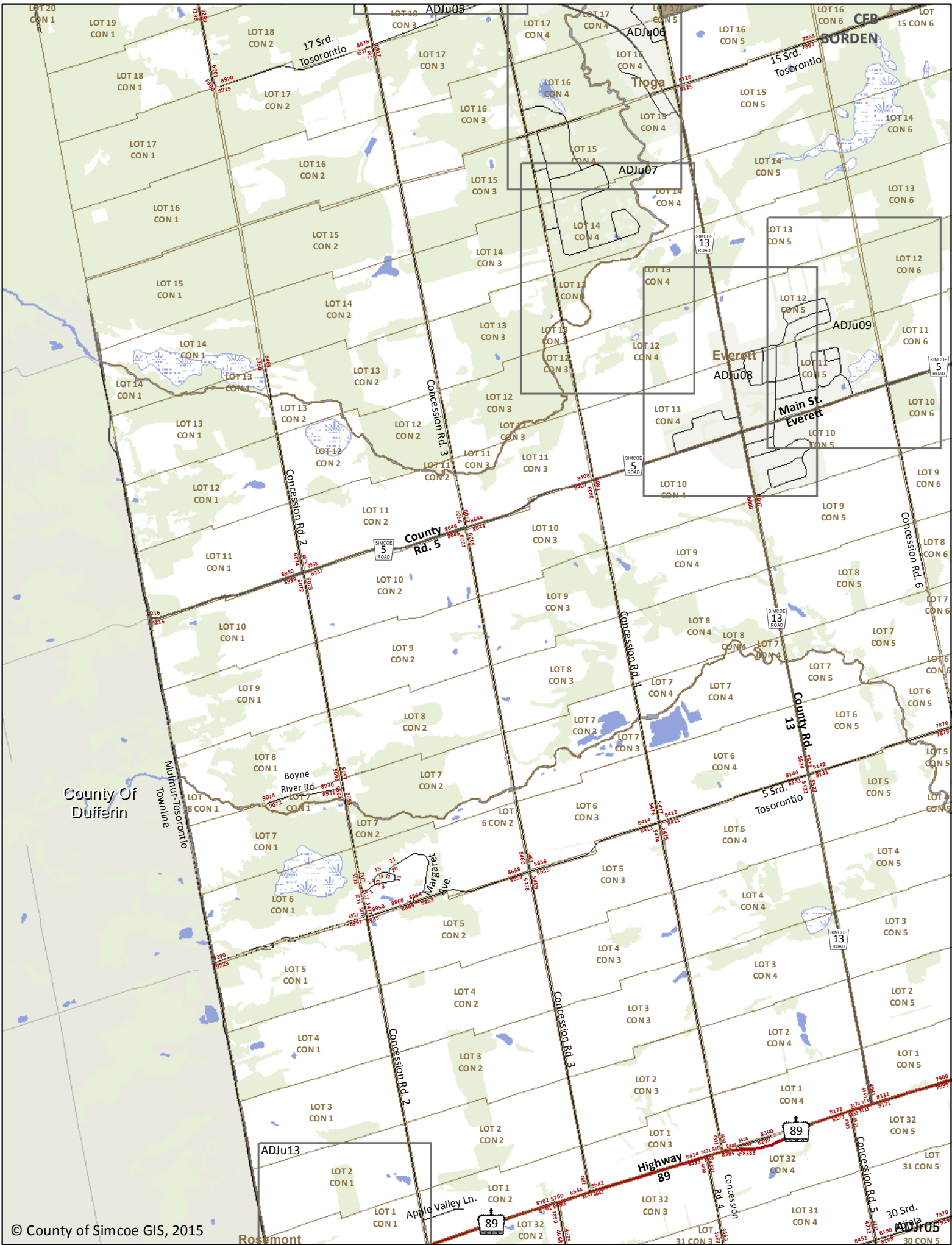
Mulmur-Tosoronto
Townline

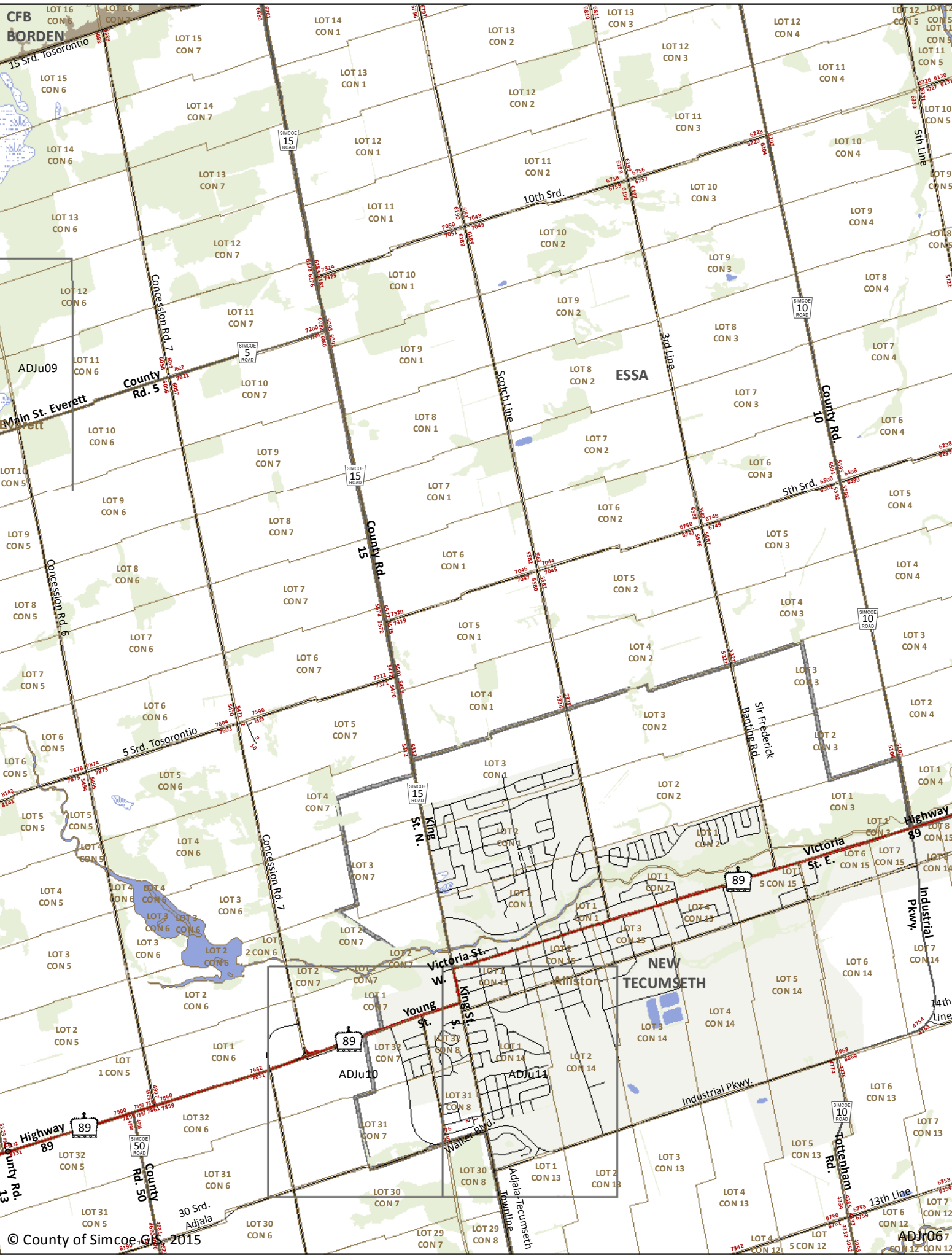
County Of
Dufferin

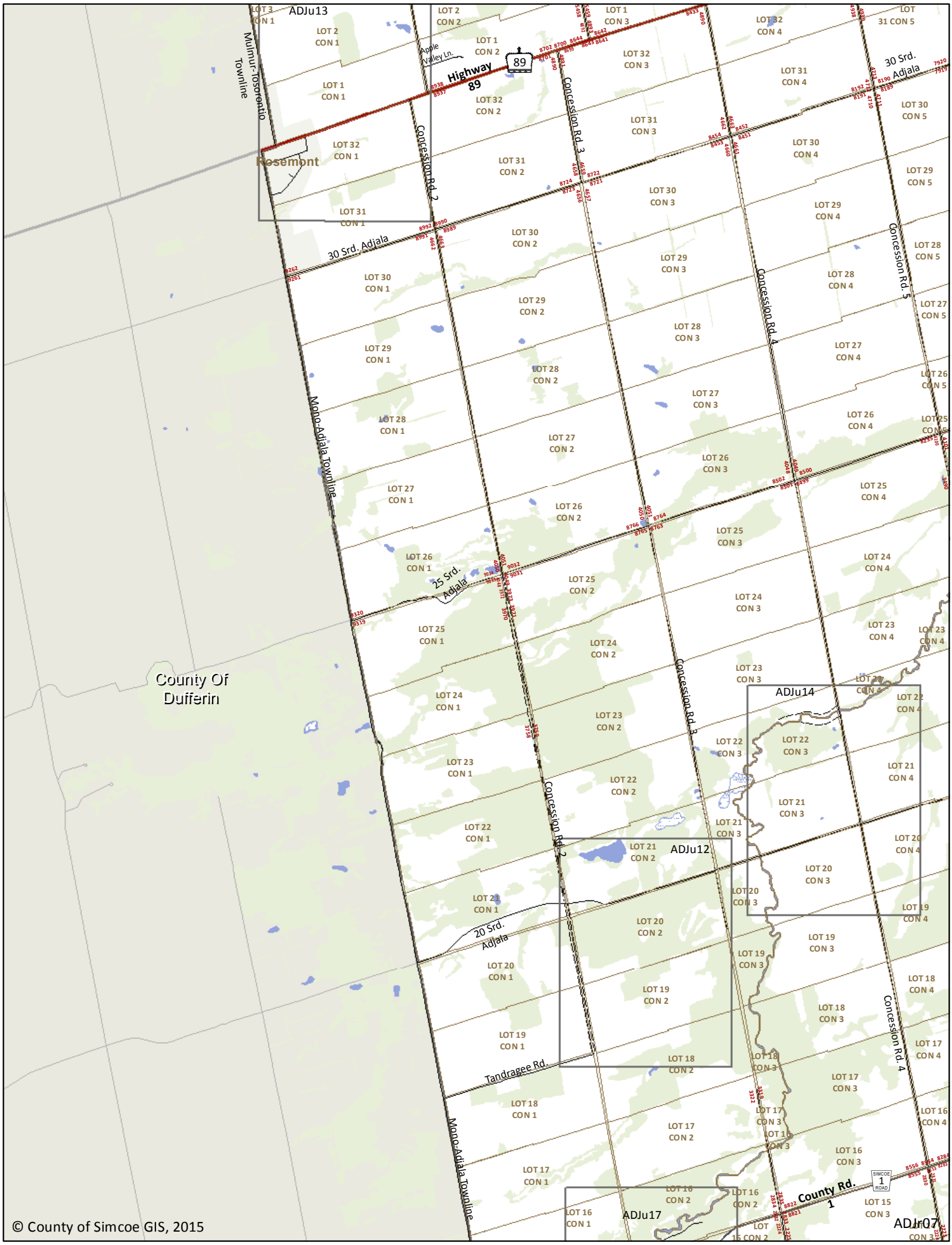
20 Srd.
Tosoronto



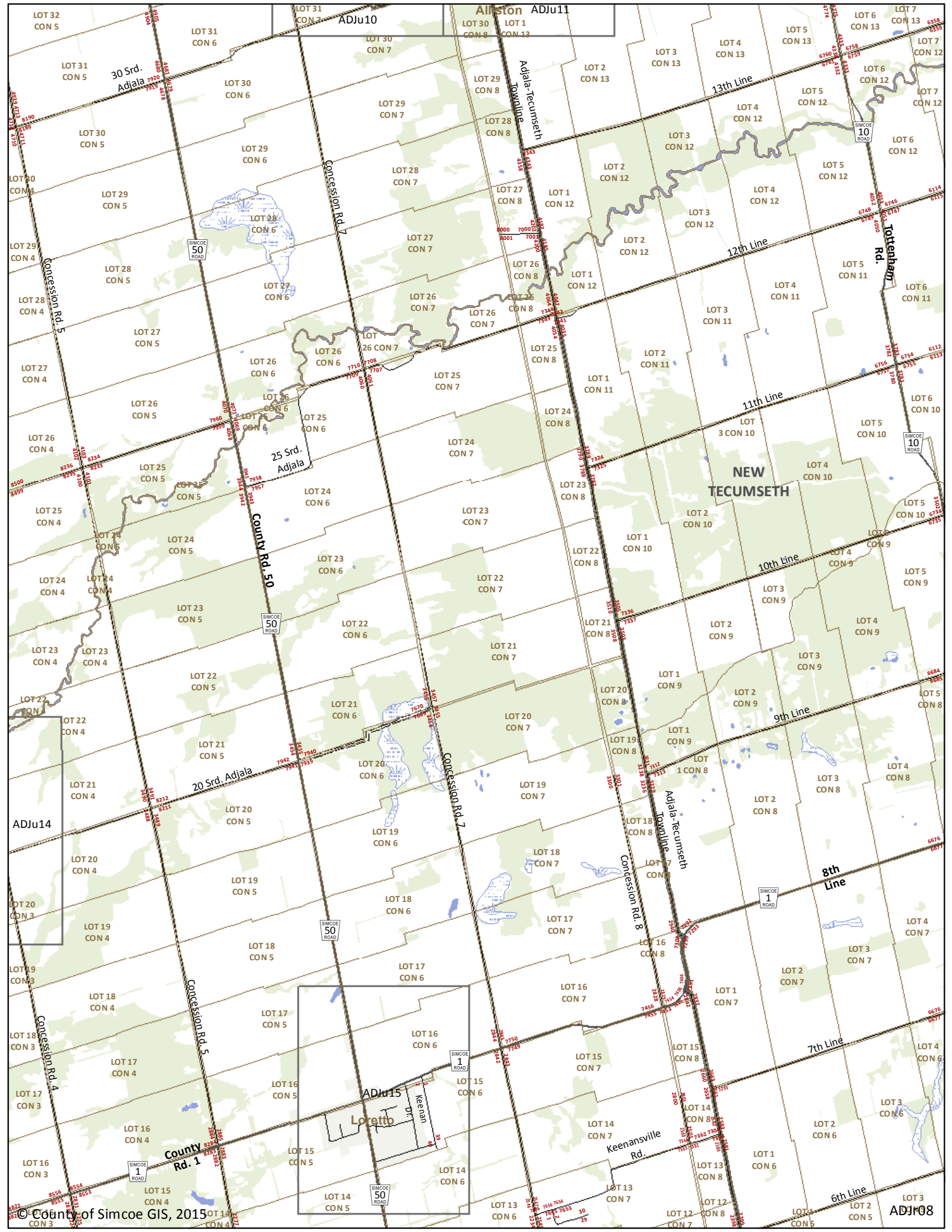


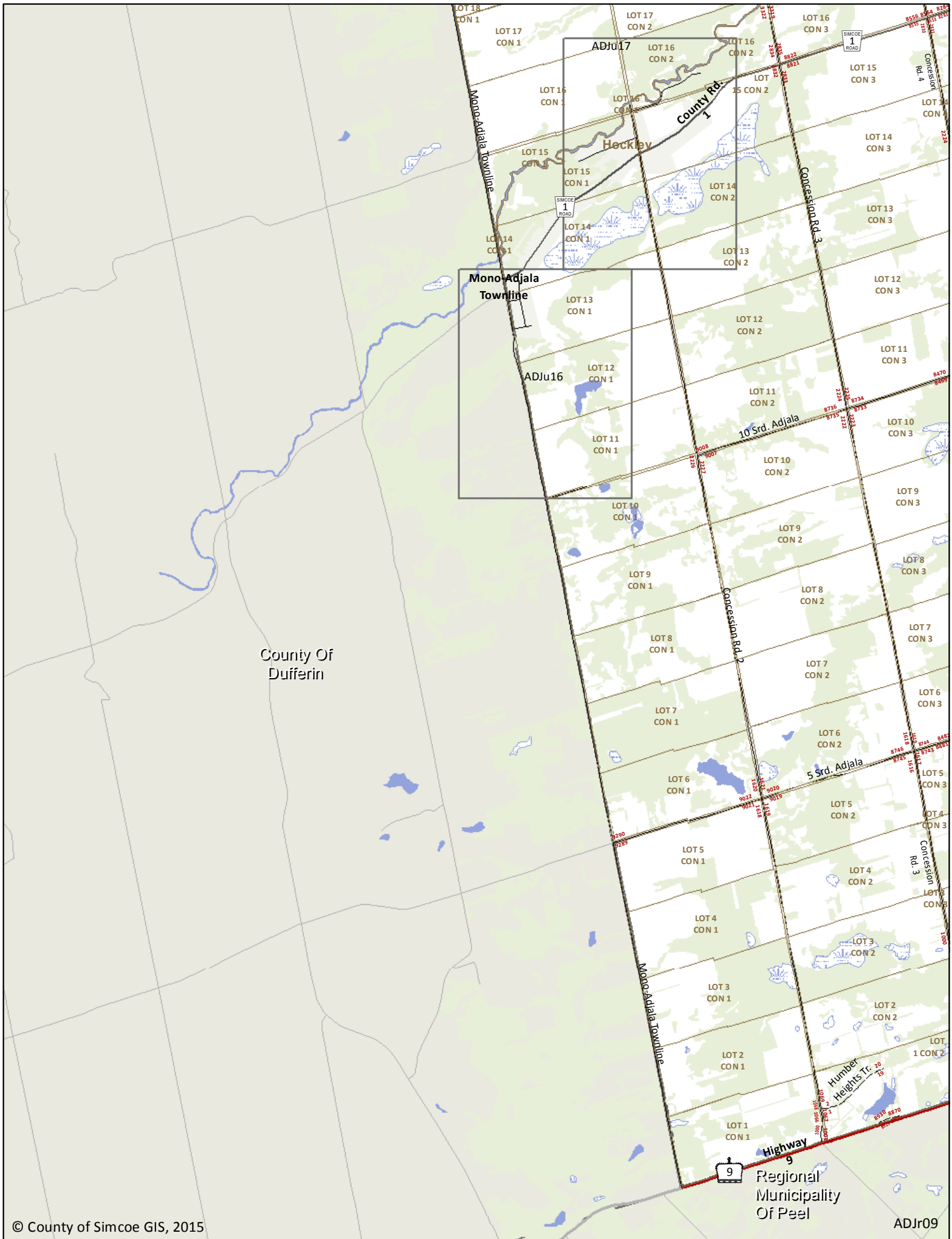






County Of
Dufferin





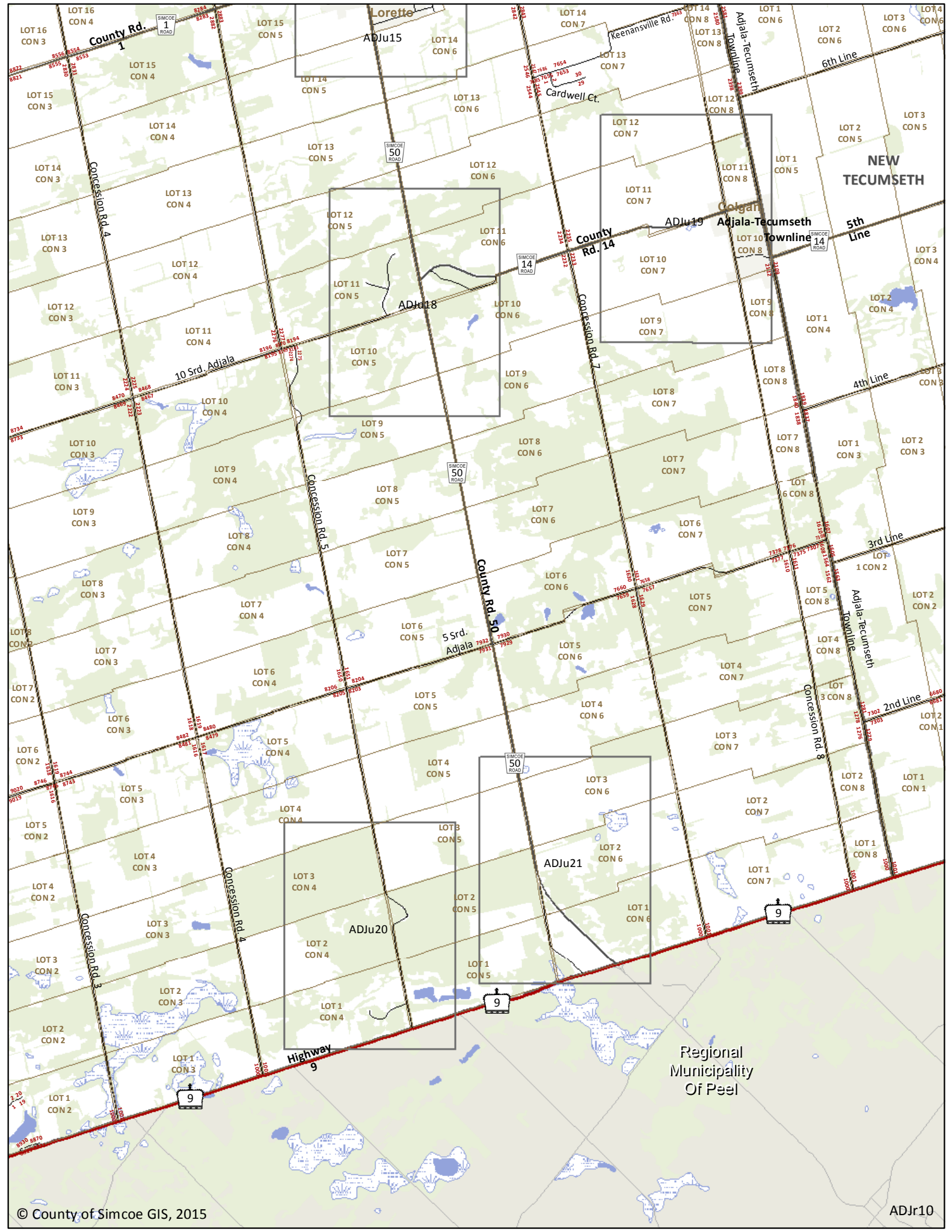
County Of
Duferin

Mono-Adjala
Townline

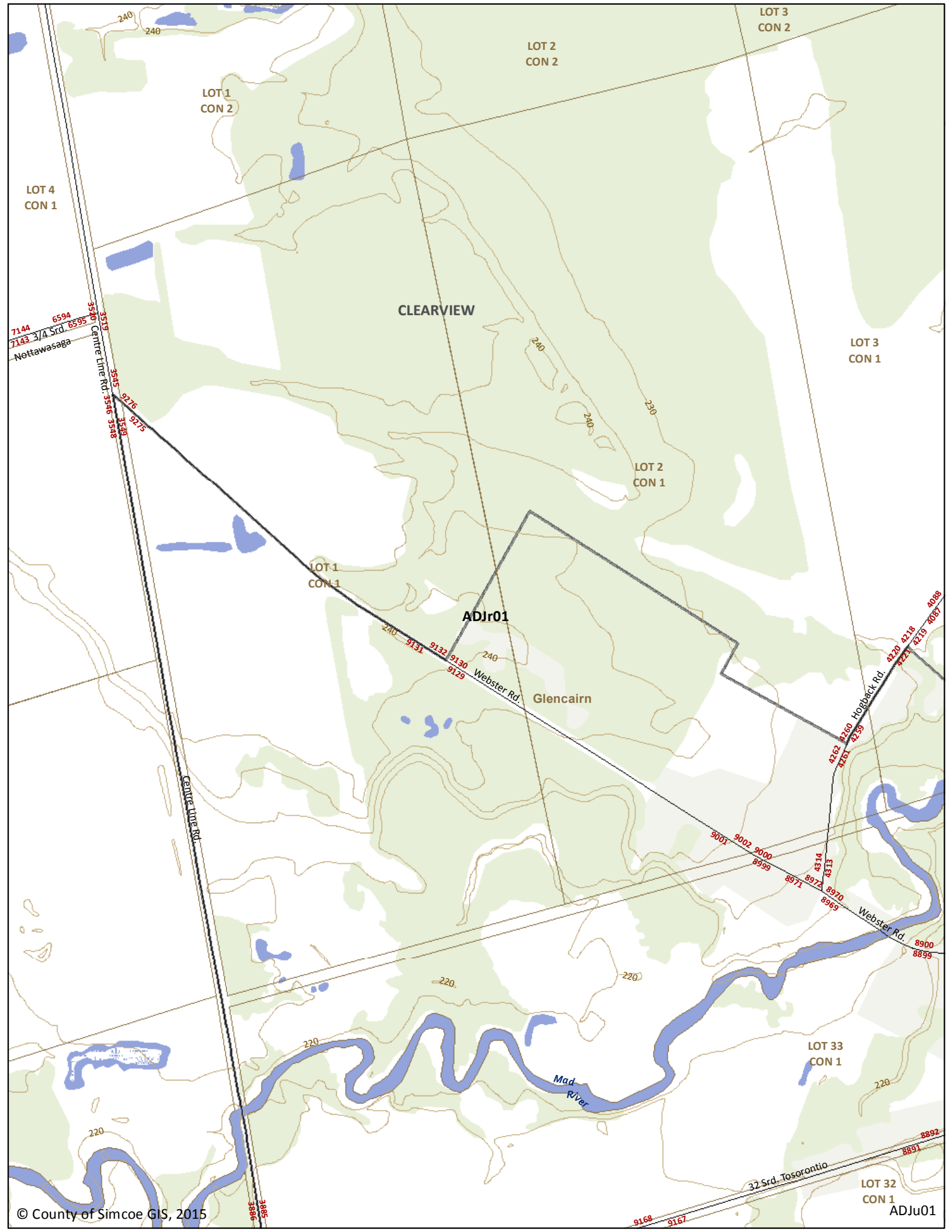
County Rd. 1
Heckley

Highway 9
Regional
Municipality
Of Peel

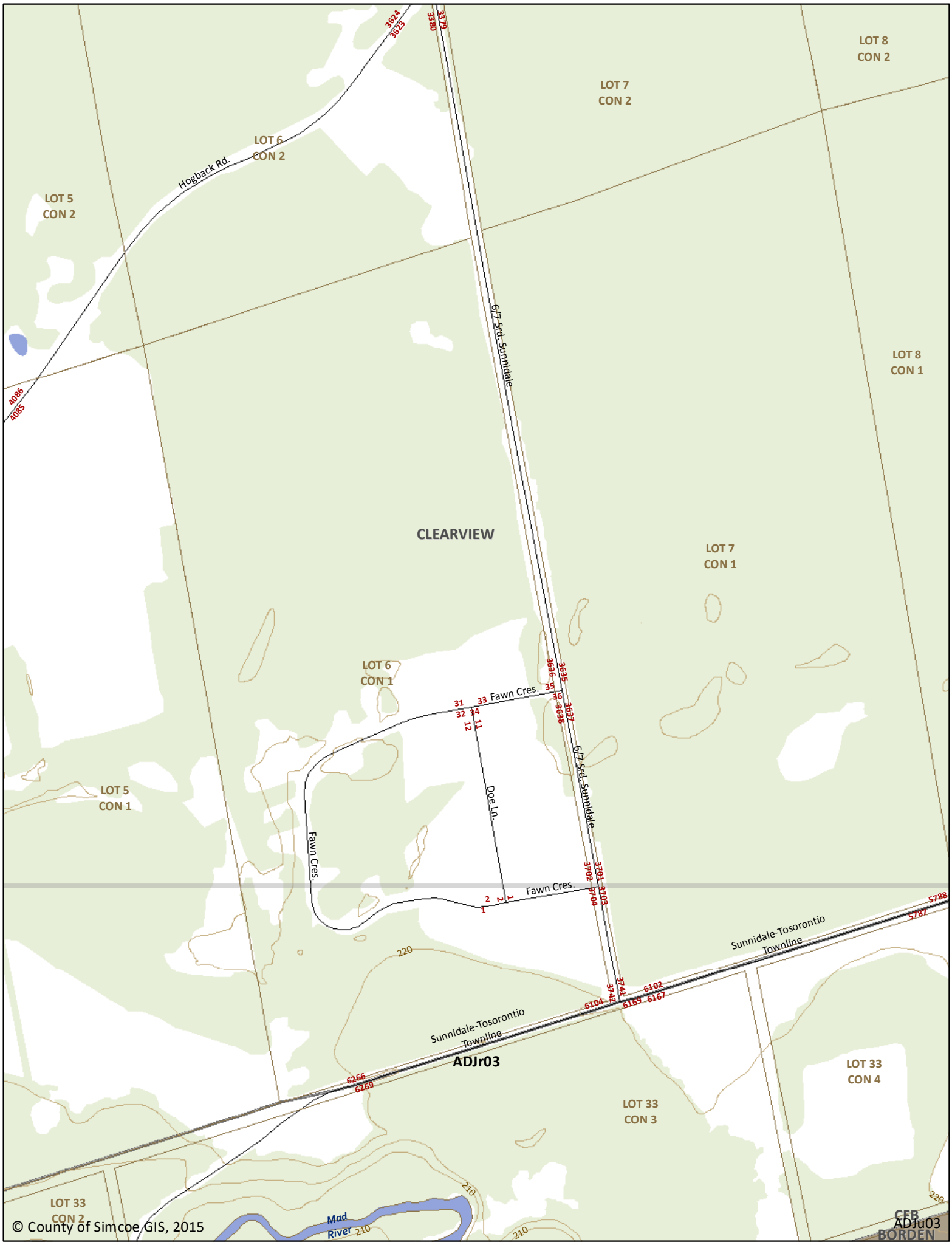
ADJr09



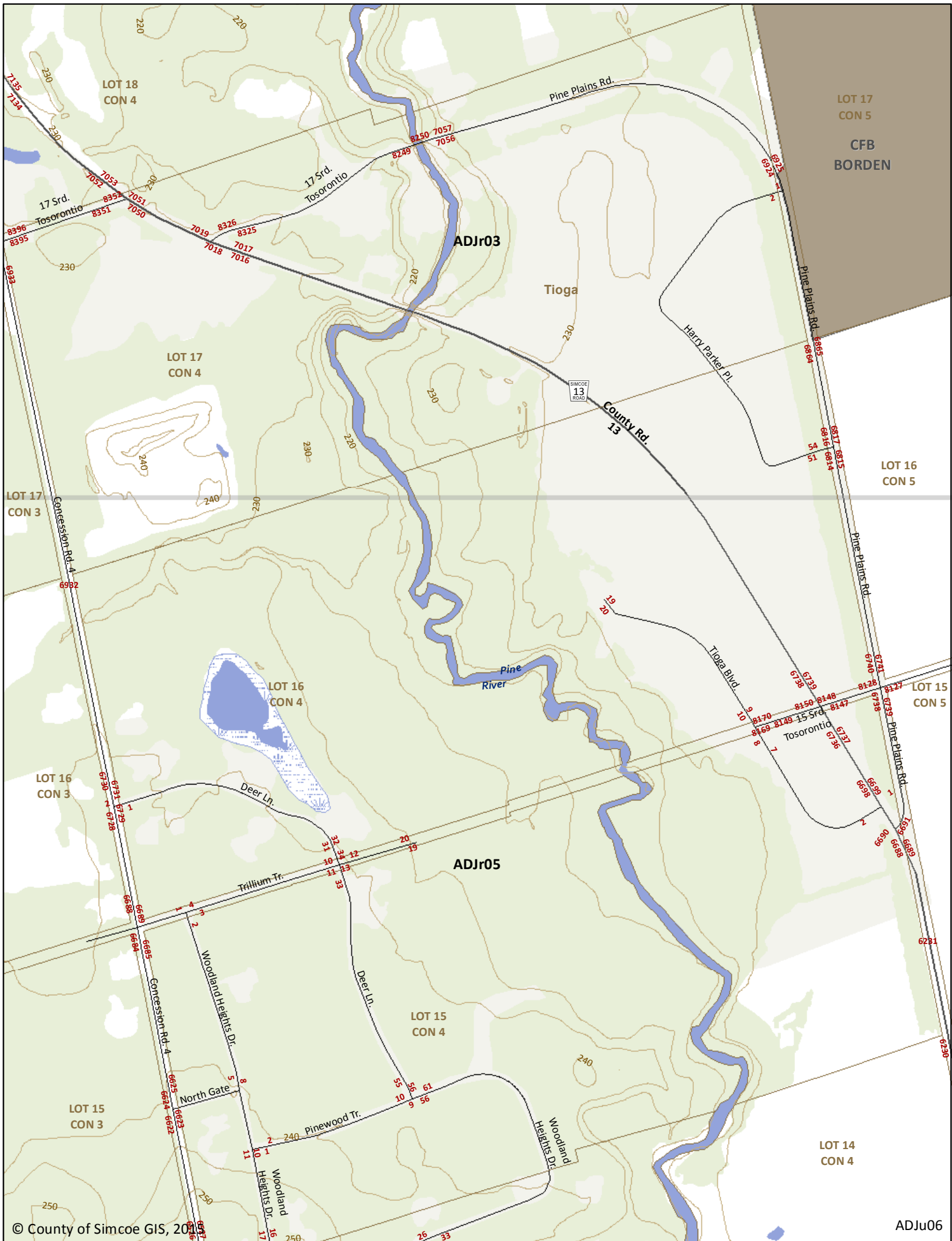
Regional Municipality Of Peel

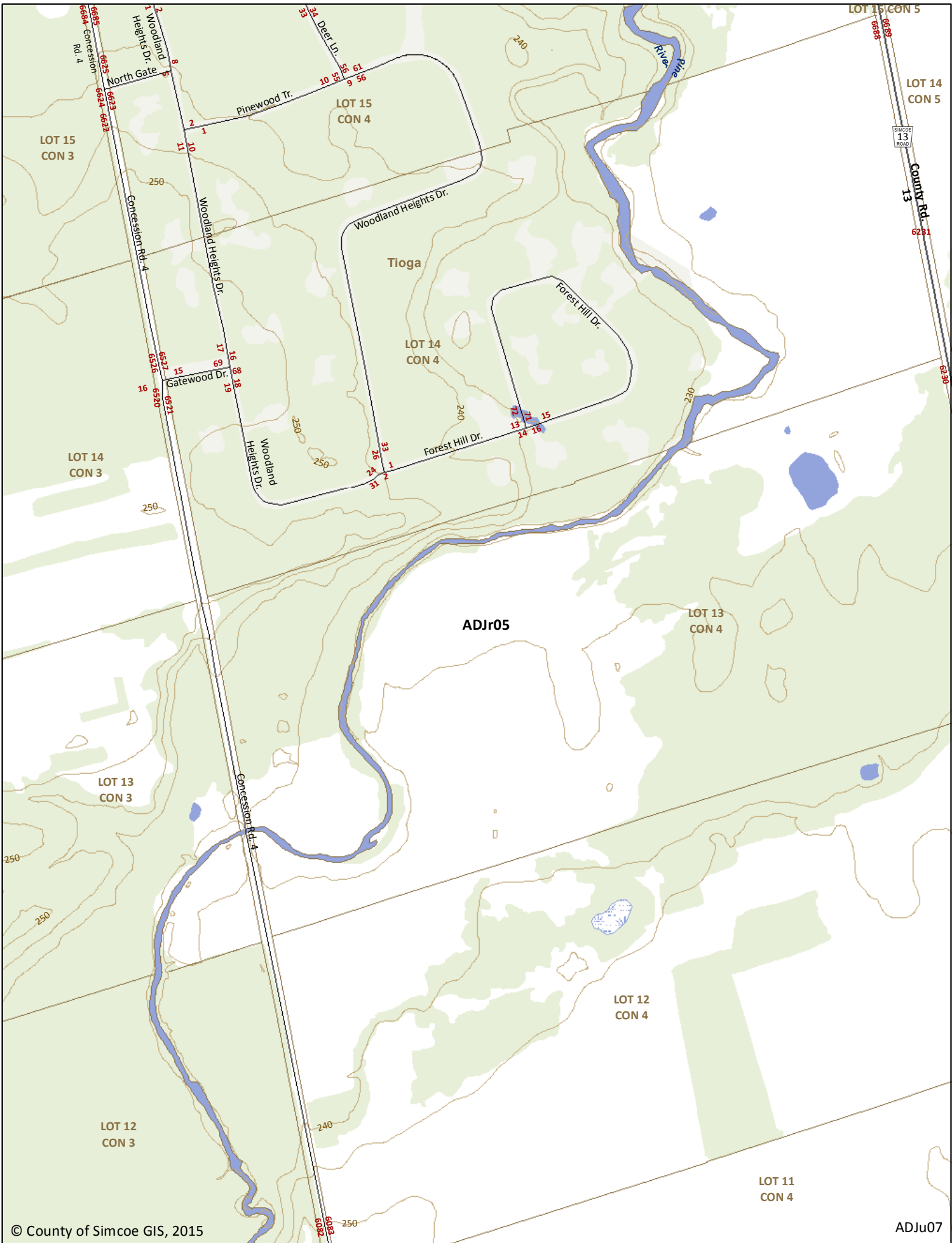




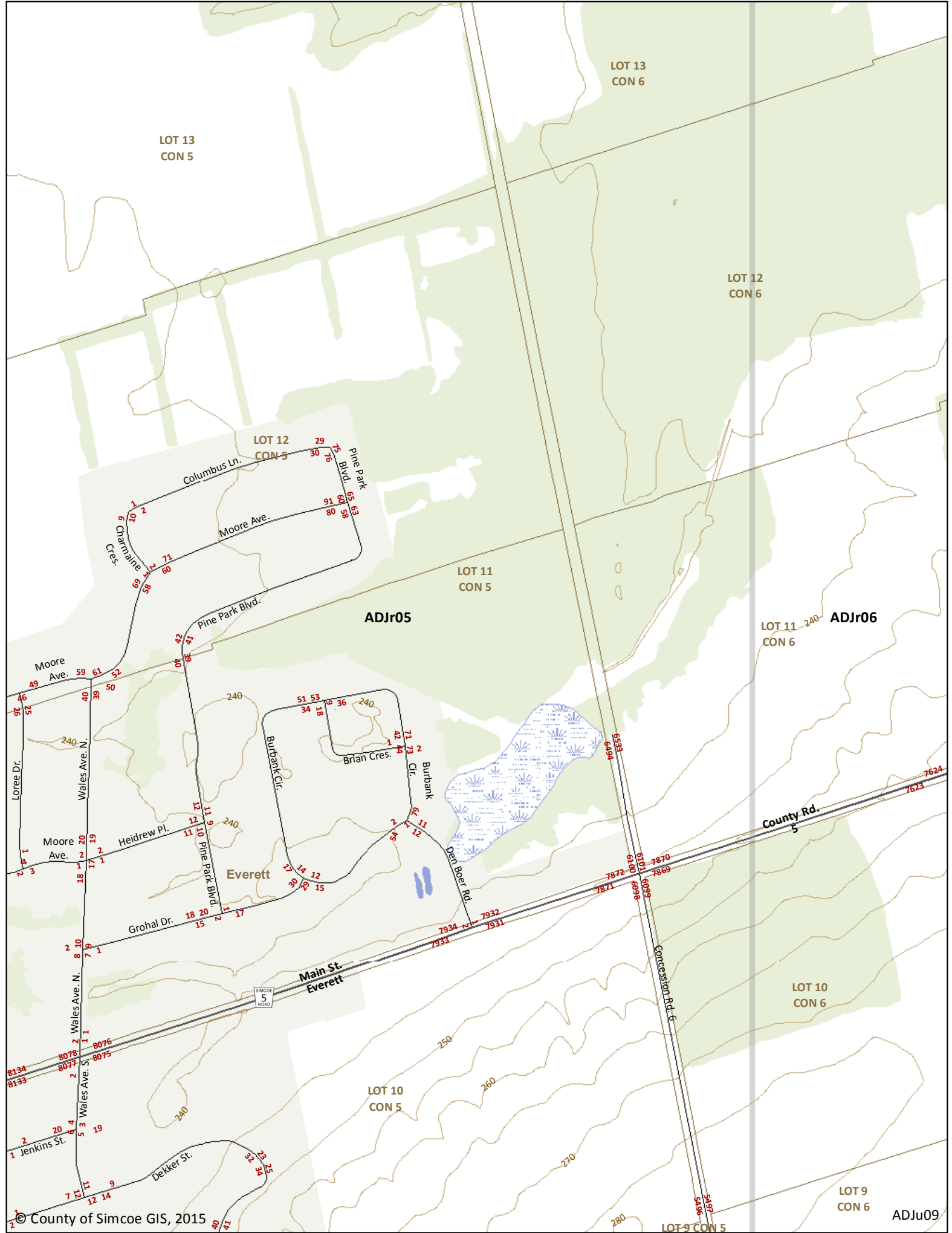












LOT 13
CON 5

LOT 13
CON 6

LOT 12
CON 6

LOT 12
CON 5

LOT 11
CON 5

LOT 11
CON 6

ADJr06

ADJr05

Everett

LOT 10
CON 5

LOT 10
CON 6

LOT 9
CON 6

ADJu09



NEW
TECUMSETH

Alliston
Reserve Ln.

LOT 2
CON 7

LOT 2
CON 6

LOT 1
CON 7

LOT
32 CON 8

LOT 1
CON 6

Henderson Cres.

Tupper
248 Blvd. 218
247 219

Elizabeth St.

Storey Gate

McCague Cres
Alliston 1 2
55 36

Highway 89

Preston Ave.

Hunter Ct.
4 273 287
274 288

LOT 32
CON 7

ADJr06

Smith St.

Tupper
320 Blvd. 298
297

LOT 32
CON 6

LOT 31
CON 8

LOT 31
CON 7

Morrison
Ave. 14
80 15
89

Scott Dr.

Holt Dr.

8th Ave.

Industrial
Pkwy. 7350
7353 7352 7351 7349

LOT 30
CON 8

LOT 31
CON 6

LOT 30
CON 7

30 Srd. Adjala

Industrial Pkwy.

7359 7360

7359 7360

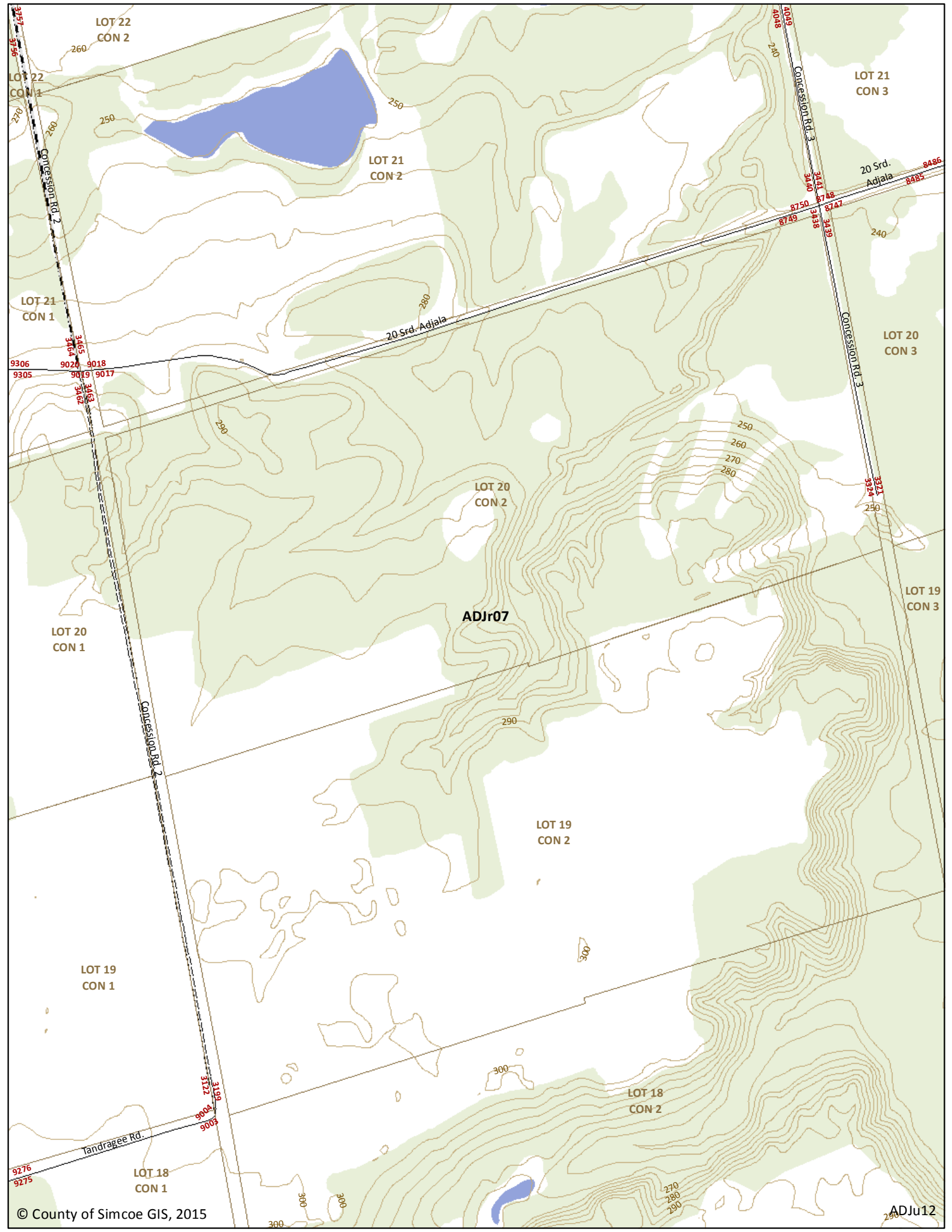
7359 7360

7359 7360

7359 7360

7359 7360





LOT 22
CON 2

LOT 22
CON 1

LOT 21
CON 1

LOT 21
CON 2

LOT 21
CON 3

LOT 20
CON 1

LOT 20
CON 2

LOT 20
CON 3

LOT 20
CON 1

ADJr07

LOT 19
CON 3

LOT 19
CON 1

LOT 19
CON 2

LOT 18
CON 1

LOT 18
CON 2

ADJu12

260

250

250

280

290

250

260

270

280

290

300

300

300

300

270

280

290

3177
3156
270
260
9306
9305
9026
9019
9018
9017
3163
3162
3161
3160
3159
3158
3157
3156
3155
3154
3153
3152
3151
3150
3149
3148
3147
3146
3145
3144
3143
3142
3141
3140
3139
3138
3137
3136
3135
3134
3133
3132
3131
3130
3129
3128
3127
3126
3125
3124
3123
3122
3121
3120
3119
3118
3117
3116
3115
3114
3113
3112
3111
3110
3109
3108
3107
3106
3105
3104
3103
3102
3101
3100
3099
3098
3097
3096
3095
3094
3093
3092
3091
3090
3089
3088
3087
3086
3085
3084
3083
3082
3081
3080
3079
3078
3077
3076
3075
3074
3073
3072
3071
3070
3069
3068
3067
3066
3065
3064
3063
3062
3061
3060
3059
3058
3057
3056
3055
3054
3053
3052
3051
3050
3049
3048
3047
3046
3045
3044
3043
3042
3041
3040
3039
3038
3037
3036
3035
3034
3033
3032
3031
3030
3029
3028
3027
3026
3025
3024
3023
3022
3021
3020
3019
3018
3017
3016
3015
3014
3013
3012
3011
3010
3009
3008
3007
3006
3005
3004
3003
3002
3001
3000

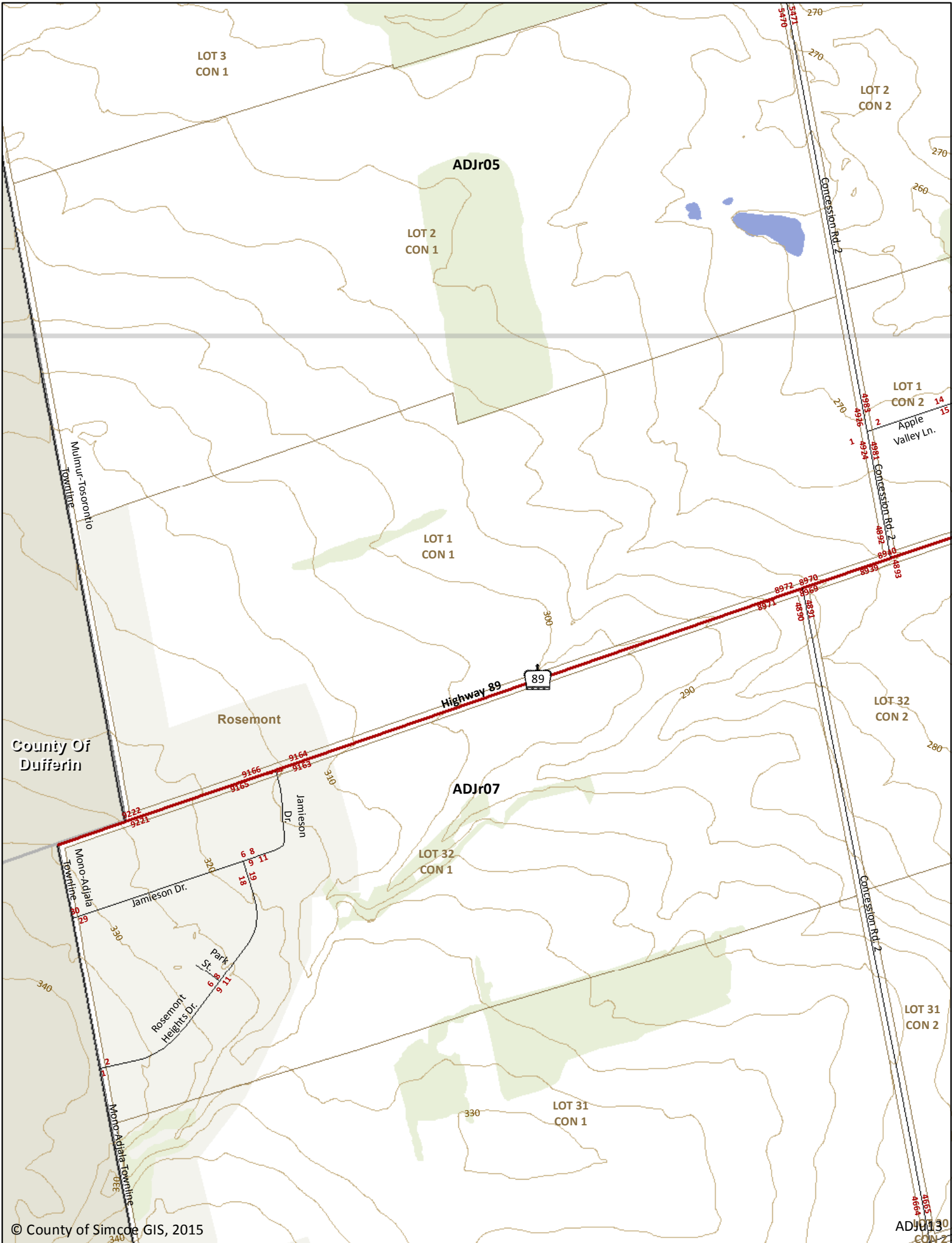
4009
4008
240
8486
8485
20 Srd. Adjala
8750
8749
8748
8747
3441
3440
3439
3438
3437
3436
3435
3434
3433
3432
3431
3430
3429
3428
3427
3426
3425
3424
3423
3422
3421
3420
3419
3418
3417
3416
3415
3414
3413
3412
3411
3410
3409
3408
3407
3406
3405
3404
3403
3402
3401
3400
3399
3398
3397
3396
3395
3394
3393
3392
3391
3390
3389
3388
3387
3386
3385
3384
3383
3382
3381
3380
3379
3378
3377
3376
3375
3374
3373
3372
3371
3370
3369
3368
3367
3366
3365
3364
3363
3362
3361
3360
3359
3358
3357
3356
3355
3354
3353
3352
3351
3350
3349
3348
3347
3346
3345
3344
3343
3342
3341
3340
3339
3338
3337
3336
3335
3334
3333
3332
3331
3330
3329
3328
3327
3326
3325
3324
3323
3322
3321
3320
3319
3318
3317
3316
3315
3314
3313
3312
3311
3310
3309
3308
3307
3306
3305
3304
3303
3302
3301
3300
3299
3298
3297
3296
3295
3294
3293
3292
3291
3290
3289
3288
3287
3286
3285
3284
3283
3282
3281
3280
3279
3278
3277
3276
3275
3274
3273
3272
3271
3270
3269
3268
3267
3266
3265
3264
3263
3262
3261
3260
3259
3258
3257
3256
3255
3254
3253
3252
3251
3250
3249
3248
3247
3246
3245
3244
3243
3242
3241
3240
3239
3238
3237
3236
3235
3234
3233
3232
3231
3230
3229
3228
3227
3226
3225
3224
3223
3222
3221
3220
3219
3218
3217
3216
3215
3214
3213
3212
3211
3210
3209
3208
3207
3206
3205
3204
3203
3202
3201
3200
3199
3198
3197
3196
3195
3194
3193
3192
3191
3190
3189
3188
3187
3186
3185
3184
3183
3182
3181
3180
3179
3178
3177
3176
3175
3174
3173
3172
3171
3170
3169
3168
3167
3166
3165
3164
3163
3162
3161
3160
3159
3158
3157
3156
3155
3154
3153
3152
3151
3150
3149
3148
3147
3146
3145
3144
3143
3142
3141
3140
3139
3138
3137
3136
3135
3134
3133
3132
3131
3130
3129
3128
3127
3126
3125
3124
3123
3122
3121
3120
3119
3118
3117
3116
3115
3114
3113
3112
3111
3110
3109
3108
3107
3106
3105
3104
3103
3102
3101
3100
3099
3098
3097
3096
3095
3094
3093
3092
3091
3090
3089
3088
3087
3086
3085
3084
3083
3082
3081
3080
3079
3078
3077
3076
3075
3074
3073
3072
3071
3070
3069
3068
3067
3066
3065
3064
3063
3062
3061
3060
3059
3058
3057
3056
3055
3054
3053
3052
3051
3050
3049
3048
3047
3046
3045
3044
3043
3042
3041
3040
3039
3038
3037
3036
3035
3034
3033
3032
3031
3030
3029
3028
3027
3026
3025
3024
3023
3022
3021
3020
3019
3018
3017
3016
3015
3014
3013
3012
3011
3010
3009
3008
3007
3006
3005
3004
3003
3002
3001
3000

Concession Rd. 2

20 Srd. Adjala

Concession Rd. 3

Landragee Rd.



LOT 3
CON 1

LOT 2
CON 2

ADJr05

LOT 2
CON 1

LOT 1
CON 2

Apple Valley Ln.

LOT 1
CON 1

LOT 32
CON 2

County Of
Dufferin

Rosemont

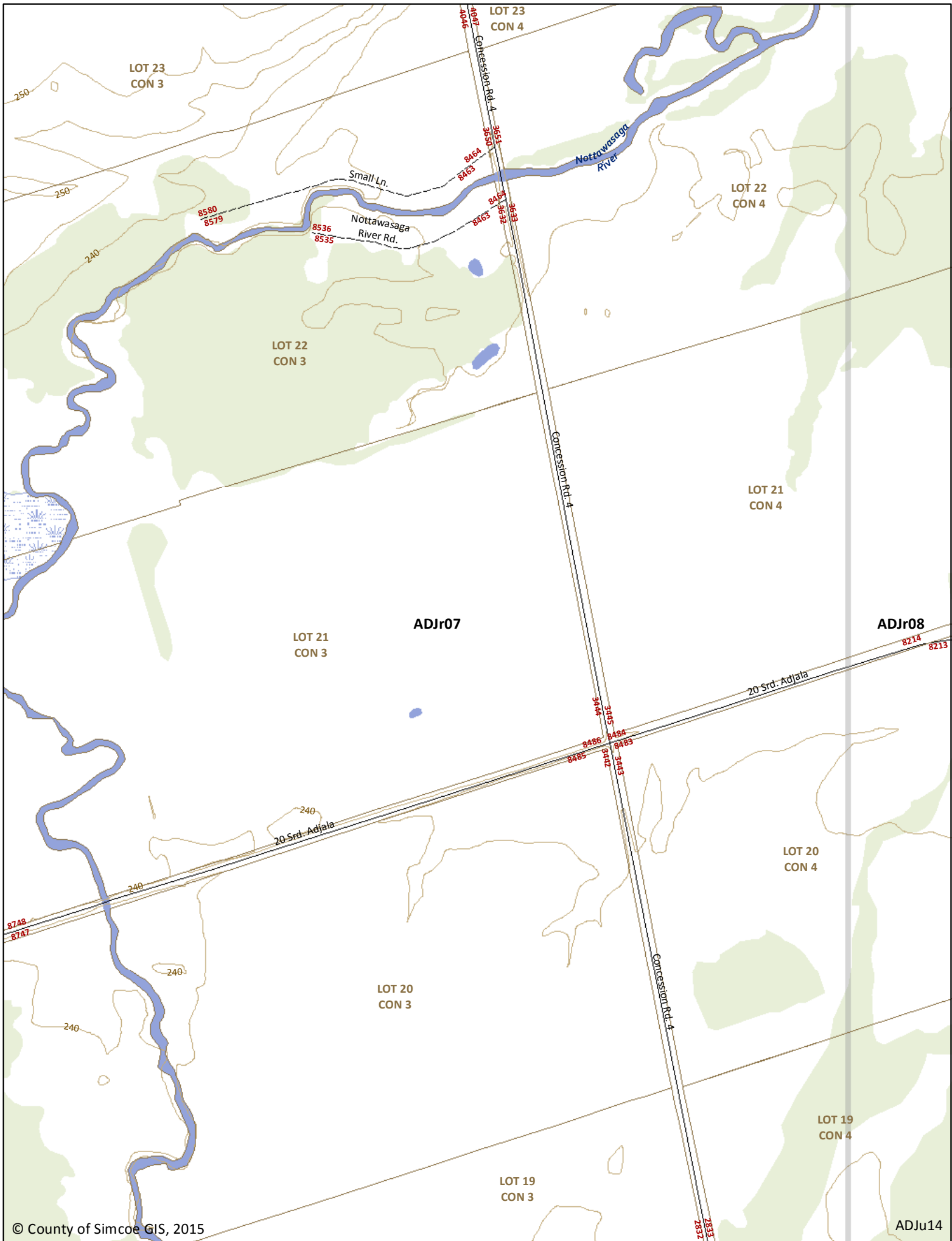
Highway 89

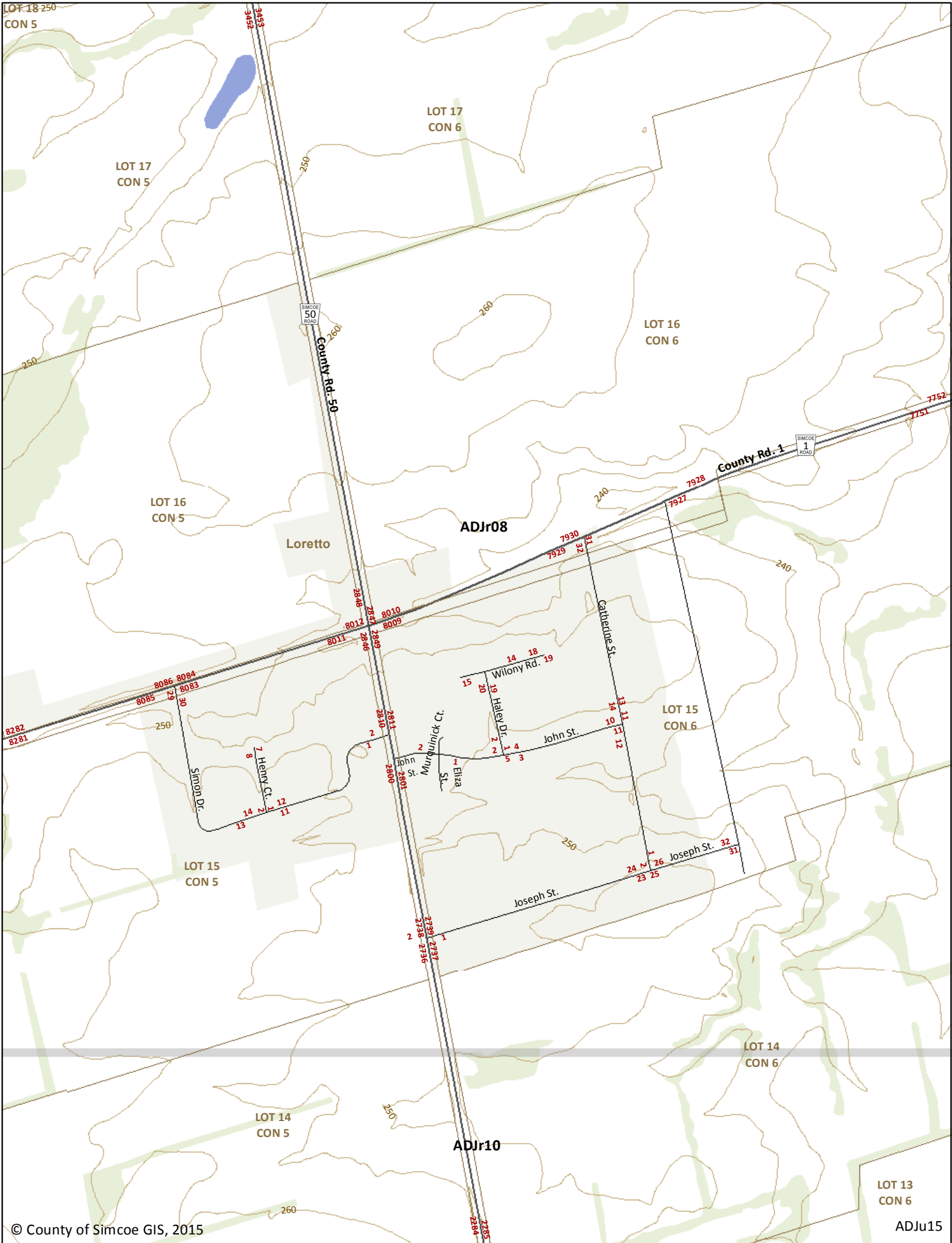
ADJr07

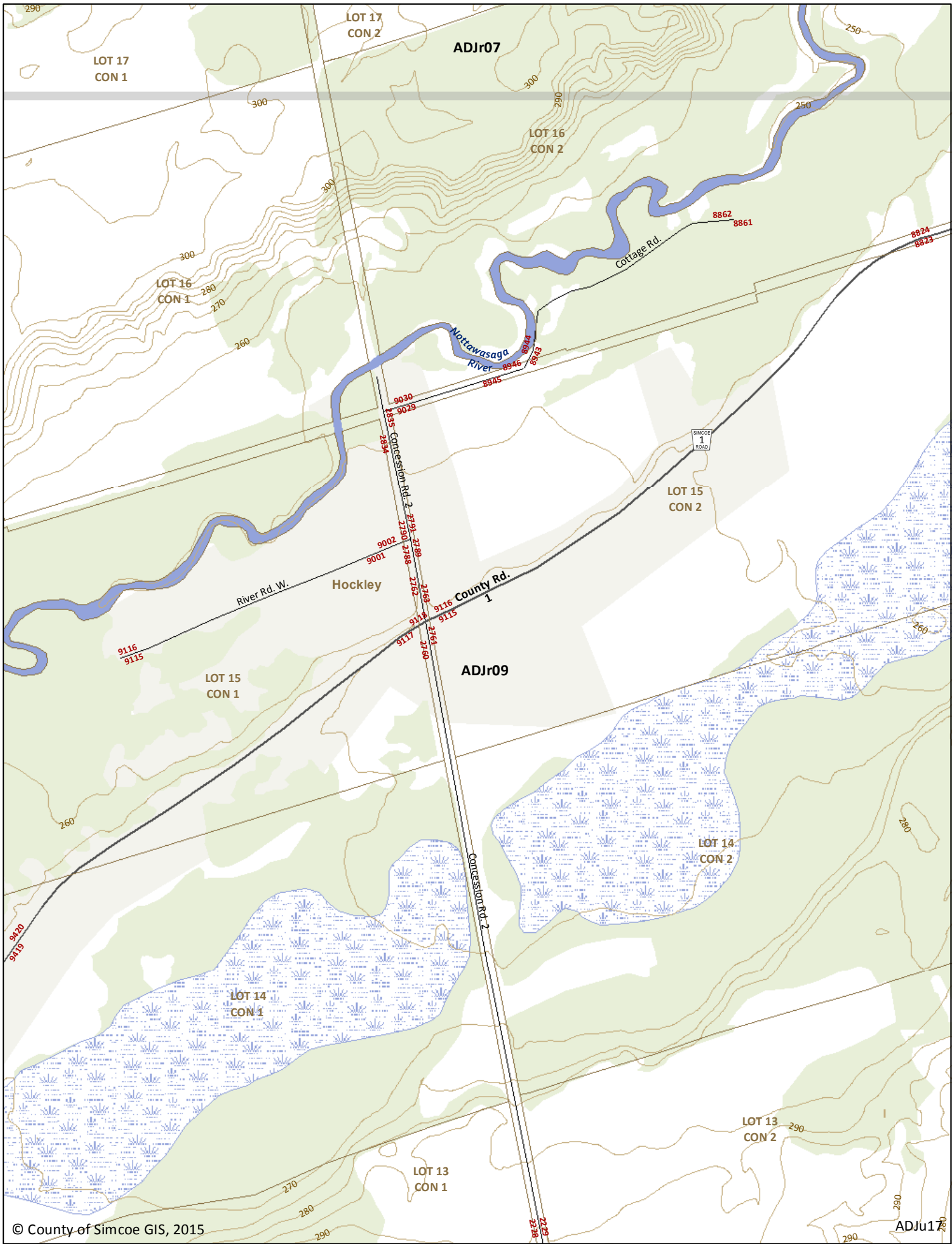
LOT 32
CON 1

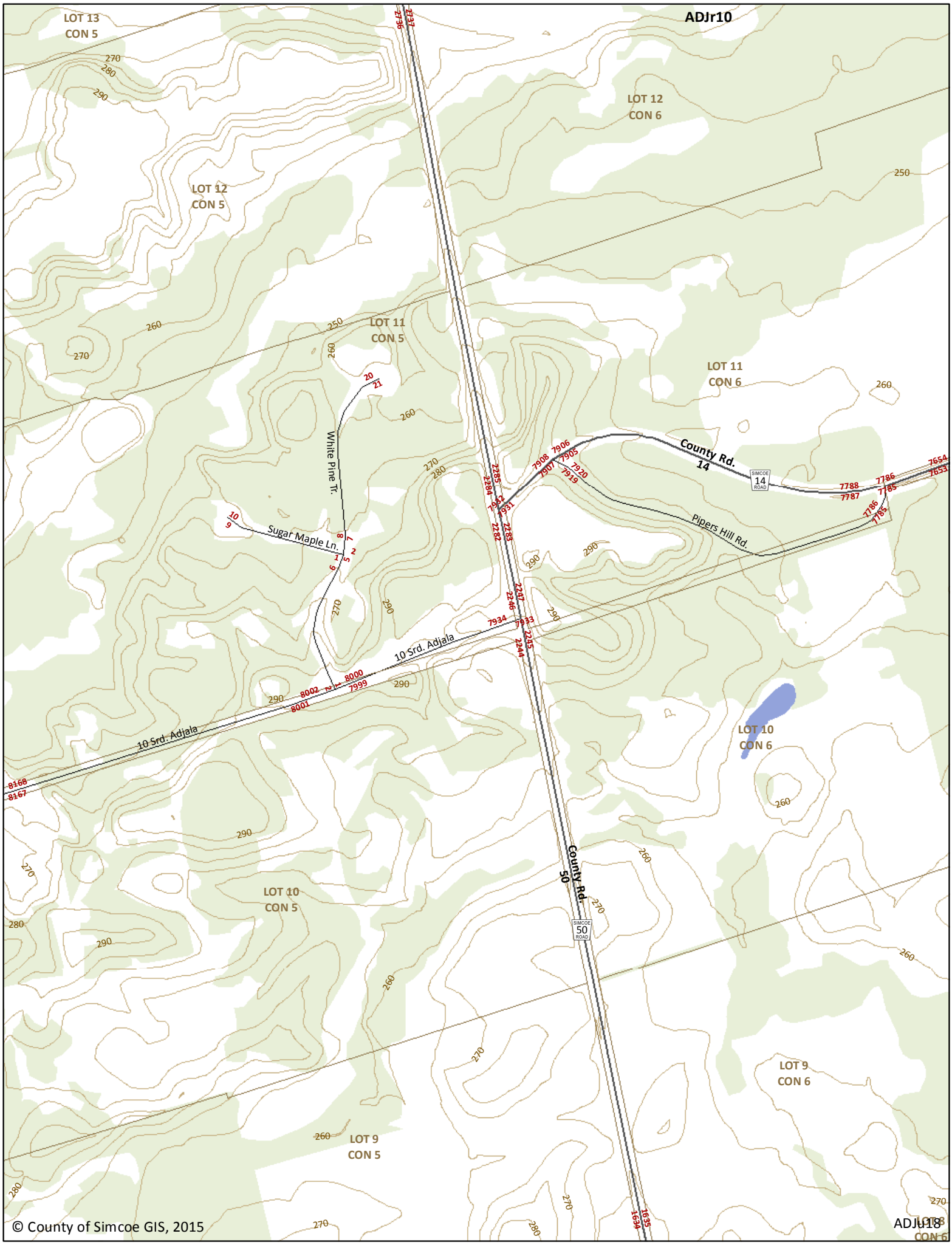
LOT 31
CON 2

LOT 31
CON 1

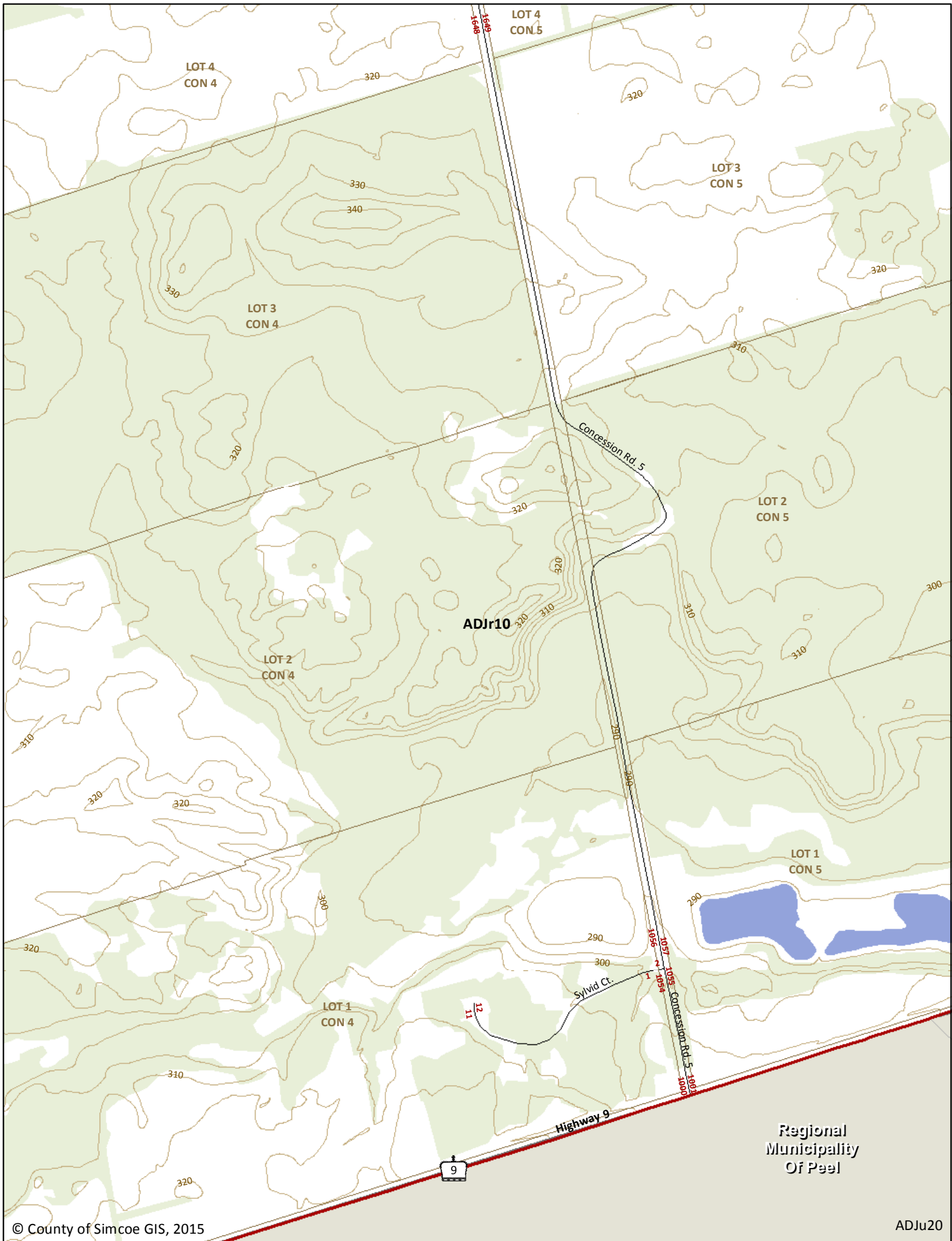


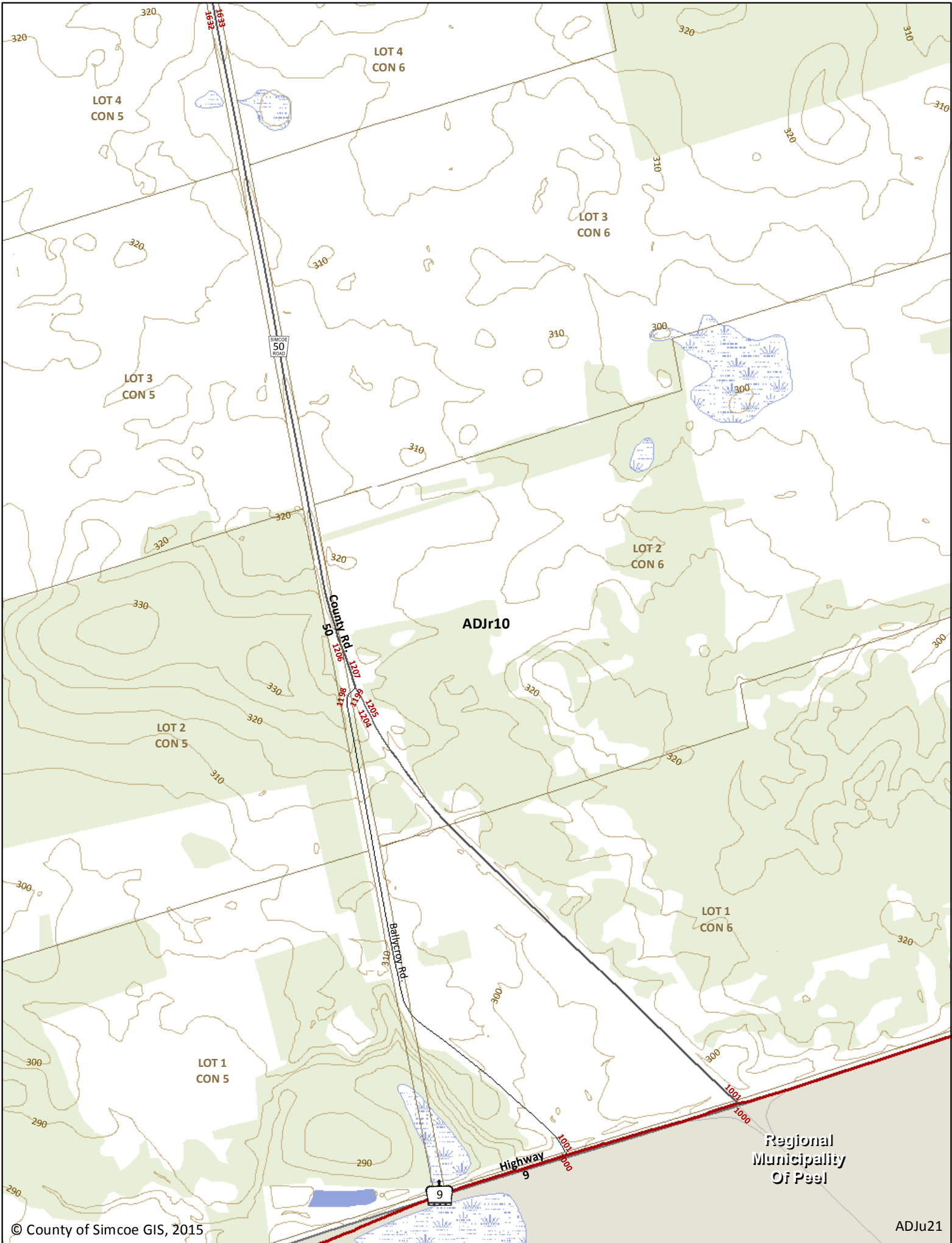












STREET NAME	PAGE NUMBER
10 Sideroad Adjala	r9,r10,u16,u18
15 Sideroad Tosorontio	r3,r4,r5,r6,u6
17 Sideroad Tosorontio	r3,r5,u5,u6
20 Sideroad Adjala	r7,r8,u12,u14
20 Sideroad Tosorontio	r2,r3,u5
25 Sideroad Adjala	r7,r8
30 Sideroad Adjala	r6,r7,r8,u10
30 Sideroad Tosorontio	r1,r3
32 Sideroad Tosorontio	r1,u1,u2
5 Sideroad Adjala	r9,r10
5 Sideroad Tosorontio	r5,r6
Adjala-Tecumseth Townline	r6,r8,r10,u11,u19
Apple Valley Lane	r7,u13
Ballycroy Road	r10,u21
Baxter Avenue	r9,u16
Blanchards Way	r5,u8
Boyne River Road	r5
Brian Crescent	r5,u9
Burbank Circle	r5,u8,u9
Cardwell Court	r10
Catherine Street	r8,u15
Centre Line Road	r1,u1
Centre Street	r3,u4
Charmaine Crescent	r5,u8,u9
Church Hill Road	r5
Cindy Lane	r3,u5
Columbus Lane	r5,u8,u9
Concession Road 2	r1,r3,r5,r7,r9,u2,u12,u13,u17
Concession Road 3	r3,r5,r7,r9,r10,u3,u5,u12
Concession Road 4	r3,r5,r7,r8,r10,u4,u5,u6,u7,u14
Concession Road 5	r5,r7,r8,r10,u20
Concession Road 6	r5,r6,u9
Concession Road 7	r4,r6,r8,r10,u10
Concession Road 7 On Ramp To Hwy 89	r6,u10
Concession Road 8	r8,r10,u19
Cottage Road	r9,u17
County Road 1	r7,r8,r9,r10,u15,u16,u17
County Road 12	r2,r3,u4
County Road 13	r3,r5,u4,u5,u6,u7,u8
County Road 14	r10,u18,u19
County Road 15	r4,r6
County Road 5	r5,r6,u8,u9
County Road 50	r6,r8,r10,u15,u18,u21
David Drive	r3,u5
Dean Drive	r6,u10
Deer Lane	r5,u6,u7
Dekker Street	r5,u8,u9
Den Boer Road	r5,u9

Depot Street	r3,u4
Drummond Street	r9,u16
Earl Rowe Court	r6
Eliza Street	r8,u15
Elizabeth Street	r6,u10
Evan Avenue	r1,r3,u2
Fisher Drive	r5,u8
Forest Hill Drive	r5,u7
Frame Street	r3,u2
Gallowood Trail	r5
Gatewood Drive	r5,u7
Grieve Street	r1,u2
Grohal Drive	r5,u8,u9
Haley Drive	r8,u15
Harry Parker Place	r3,u6
Heidrew Place	r5,u8,u9
Henry Court	r8,u15
Highway 89	r5,r6,r7,u10,u13
Highway 9	r9,r10,u20,u21
Hogback Road	r1,u1,u2
Humber Heights Trail	r9
Hy 89 Off Ramp To Concession Road 7	r6,u10
Industrial Parkway	r6,u11
Jamieson Drive	r7,u13
Jenkins Street	r5,u8,u9
John Street	r8,u15
Joseph Street	r8,u15
Keenan Drive	r8,u15
Keenansville Road	r8,r10
Ken Avenue	r9,u16
King Street	r3,u4
Loree Drive	r5,u8
Lynch Lane	r5,u8
Main Street Everett	r5,u8,u9
Main Street Lisle	r3,u4
Maple Avenue	r1,r3,u2
Margaret Avenue	r5
Market Street	r3,u4
Mono-Adjala Townline	r7,r9,u13,u16
Moore Avenue	r5,u8,u9
Mulmur-Tosorontio Townline	r1,r2,r5,r7,u13
Murquinick Court	r8,u15
North Gate	r5,u6,u7
Nottawasaga River Road	r7,u14
Orsi Street	r5,u8
Park Street	r7,u13
Pine Park Boulevard	r5,u8,u9
Pine Plains Road	r3,r5,u6
Pinegrove Crescent	r3,u5

Pinewood Trail	r5,u6,u7
Pipers Hill Road	r10,u18
Princess Drive	r3,u4
Queen Street	r3,u4
River Road West	r9,u17
Rosemont Heights Drive	r7,u13
Rosewood Drive	r3,u4
Saint James Lane	r10,u19
Simon Drive	r8,u15
Small Lane	r7,u14
South Lake Road	r9
Sugar Maple Lane	r10,u18
Sunnidale-Tosorontio Townline	r3,u3
Sylvid Court	r10,u20
Tally Downs Road	r8
Tandragee Road	r7,u12
Thomas Street	r1,u2
Tioga Boulevard	r5,u6
Trillium Trail	r5,u6
Victoria Crescent	r3,u4
Wales Avenue North	r5,u8,u9
Wales Avenue South	r5,u8,u9
Webster Road	r1,r3,u1,u2
White Pine Trail	r10,u18
Wilony Road	r8,u15
Woodland Heights Drive	r5,u6,u7
Young Street	r6,u10